










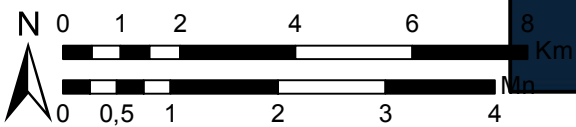
TIKEHAU

Mise à jour avril 2019

 Chenal de navigation
 100 m

Balisage

-  AMER
-  BABORD
-  TRIBORD
-  CARDINALE OUEST
-  ALIGNEMENT ANTERIEUR
-  ALIGNEMENT POSTERIEUR
-  ALIGNEMENT



14°55'0"S
15°0'0"S
15°5'0"S

148°15'0"O 148°10'0"O 148°5'0"O

